



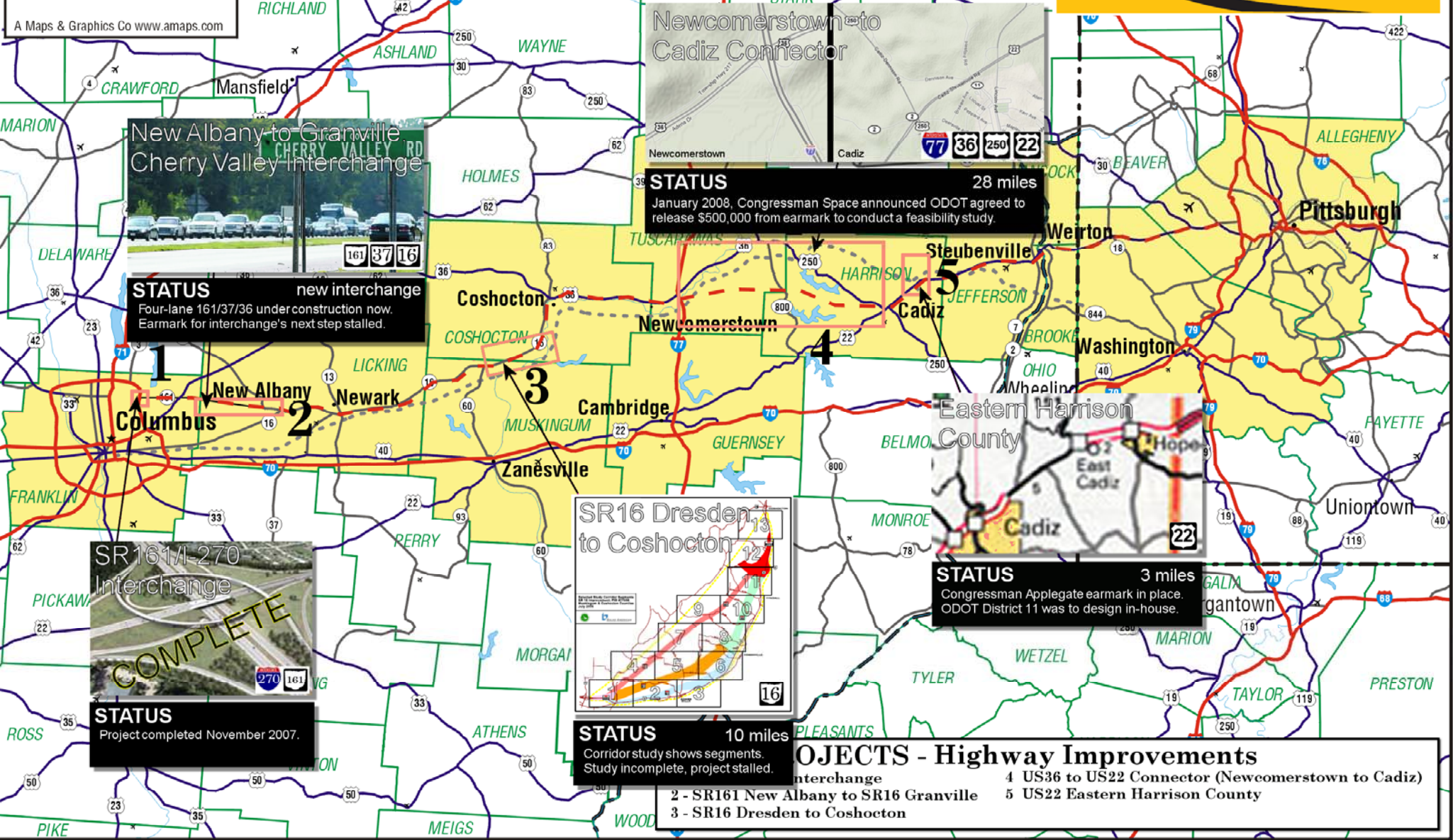
 Interstate Hwy
 Federal Hwy
 State Hwy
 Proposed Route
 Rail Line
 A Maps & Graphics Co www.amaps.com

Columbus | Pittsburgh

Corridor Committee

A partnership of counties linking two powerful economic markets



← 160 miles →